


GRANDE TRAVERSEE DES ALPES - 3rd et 4th section

Clarée, Queyras and Italian Piedmont up to Menton




Cross the Alps meeting people and mountains... The Grande Traversée des Alpes (GTA) between Lake Geneva and the Mediterranean is a long-distance hike. The opportunity to take a long break and put daily life aside. This itinerary runs along the Swiss and Italian borders while crossing five counties and some of the most famous mountain ranges in the Alps.

3rd section: Clarée, Queyras and Italien Piedmont - From Modane to Larche

During this incredible week switch from the Northern Alps to the beautiful Southern Alps. Mont Thabor, Nevache Valley, Briançon, Queyras region, Val Maira and Ubaye region, many beautiful mountains to discover. Far from the mechanic scars on the landscape of the big ski resorts, enjoy wild preserved nature and an authentic warm welcome in small villages. Incredible flora and sparkling altitude lakes, all under the sun of the Southern Alps, this tour will leave you with long lasting memories.


4th section: from Larche to Menton - Ubaye, Mercantour, Vallée des Merveilles

The fourth section starts from Lake Geneva and goes to Menton. This section has an incredible diversity of landscapes, flora, heritage and the most remarkable architecture in the French Alps. From the highest summits of the Ubaye area, to the Mercantour lakes and its wide open space via the Vallée des Merveilles; you will be diving towards the Mediterranean sea via a multitude of valleys, mountain passes and typical mountain villages. Don't be a fooled this is no beach holiday yet... the local terrain and the deep valleys make this section physically challenging. A dazzling experience.

 14 Days

 Guided / with a guide

 With or without luggage transportation

 Accommodation : Classic (dormitory)

 Level : ***

 From : 1910€

You will like

- Section 3: Thabor, Névache Valley, Queyras, Val Maira, Ubaye

- Section 4: Ubaye, Mercantour, Vallée des Merveilles

- An adapted itinerary with a passage in Italy

The logo for Altitude Montblanc features the word "altitude" in a white, lowercase, sans-serif font, positioned above the word "montblanc" in a bold, orange, lowercase, sans-serif font. The text is set against a dark grey rectangular background that has a white, irregular, mountain-like silhouette at its bottom edge.

altitude
montblanc

- Baggage transport
- The Mediterranean as an objective!

The route

Day 1

Day 2

Day 3

Day 4

Day 5

Day 6

Day 7

Day 8

Day 9

Day 10

Day 11

Day 12

Day 13

Day 14

The trip

Practical information

Dates & prices

THIS TRIP IS ONLY AVAILABLE IN FRENCH LANGUAGE. PLEASE REFER TO THE FRENCH PAGE FOR DETAILS.

From 15/06/25 To 28/06/25 **Guaranteed departure** **1910 €**

From 29/06/25 To 12/07/25 **Guaranteed departure** **1910 €**

From 06/07/25 To 19/07/25 **Guaranteed departure** **1910 €**

From 13/07/25 To 26/07/25 **Guaranteed departure** **1910 €**

From 20/07/25 To 02/08/25 **Guaranteed departure** **1910 €**

From 27/07/25 To 09/08/25 **Guaranteed departure** **1910 €**

From 03/08/25 To 16/08/25 **Guaranteed departure** **1910 €**

From 10/08/25 To 23/08/25 **Guaranteed departure** **1910 €**

From 17/08/25 To 30/08/25 **Guaranteed departure** **1910 €**

From 31/08/25 To 13/09/25 **Guaranteed departure** **1910 €**

Equipment and luggage

Details

Registration by mail form

Last name:

First name:

Date of birth:

Address:

Phone number:

Mobile phone number:

Email address:

Requested tour:

Number of days:

Insurance:

Price:

x 30% =

Deposit

Locality where signed:

Date

Signature:

Return with your deposit to:
Altitude Mont-Blanc, 62 Passage du Nant Devant, 74110 Montriond, FRANCE